

1ST READING 1-10-06  
2ND READING 1-17-06  
INDEX NO. \_\_\_\_\_

MR-2005-152  
The Montessori School

ORDINANCE NO. 11778

AN ORDINANCE CLOSING AND ABANDONING AN UNNAMED STREET LOCATED ON THE SOUTH LINE OF THE 1000 BLOCK OF MCCALLIE AVENUE, MORE PARTICULARLY DESCRIBED HEREIN AND AS SHOWN ON THE MAP ATTACHED HERETO AND MADE A PART HEREOF BY REFERENCE, SUBJECT TO CERTAIN CONDITIONS.

---

SECTION 1. BE IT ORDAINED BY THE CITY COUNCIL OF THE CITY OF CHATTANOOGA, TENNESSEE, That there be and is hereby closed and abandoned an unnamed alley located on the south line of the 1000 block of McCallie Street, more particularly described below and as shown on the map attached hereto and made a part hereof by reference:

Abandonment of an unnamed street located beginning on the south line of the 1000 block of McCallie Avenue thence southwest some 280 feet to the north line of the 1000 block of Duncan Avenue. Said street separates Lot 1, Corrective Plat of Steiner and Gibson Resubdivision, Plat Book 39, Page 192, ROHC, from a part of the unsubdivided portion of Lazard and Ochs Subdivision, Plat Book 6, Page 72, ROHC. Tax Map 146G-A-002, 003, and 012.01.

SECTION 2. BE IT FURTHER ORDAINED, That this closure and abandonment shall be subject to Chattanooga Gas Company and the City of Chattanooga retaining their easements.

SECTION 3. BE IT FURTHER ORDAINED, That this Ordinance shall take effect two (2) weeks from and after its passage.

PASSED on Second and Final Reading

January 17, 2006.

  
CHAIRPERSON

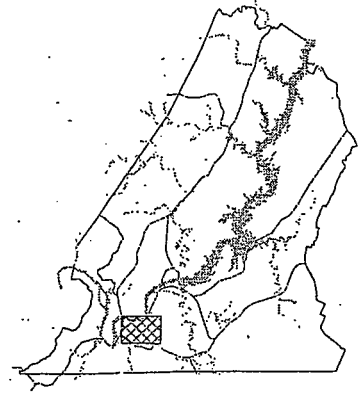
APPROVED:  DISAPPROVED:

DATE: \_\_\_\_\_, 2006

  
MAYOR

/add

CHATTANOOGA - HAMILTON COUNTY REGIONAL  
PLANNING AGENCY

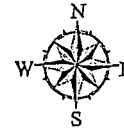


CHATTANOOGA

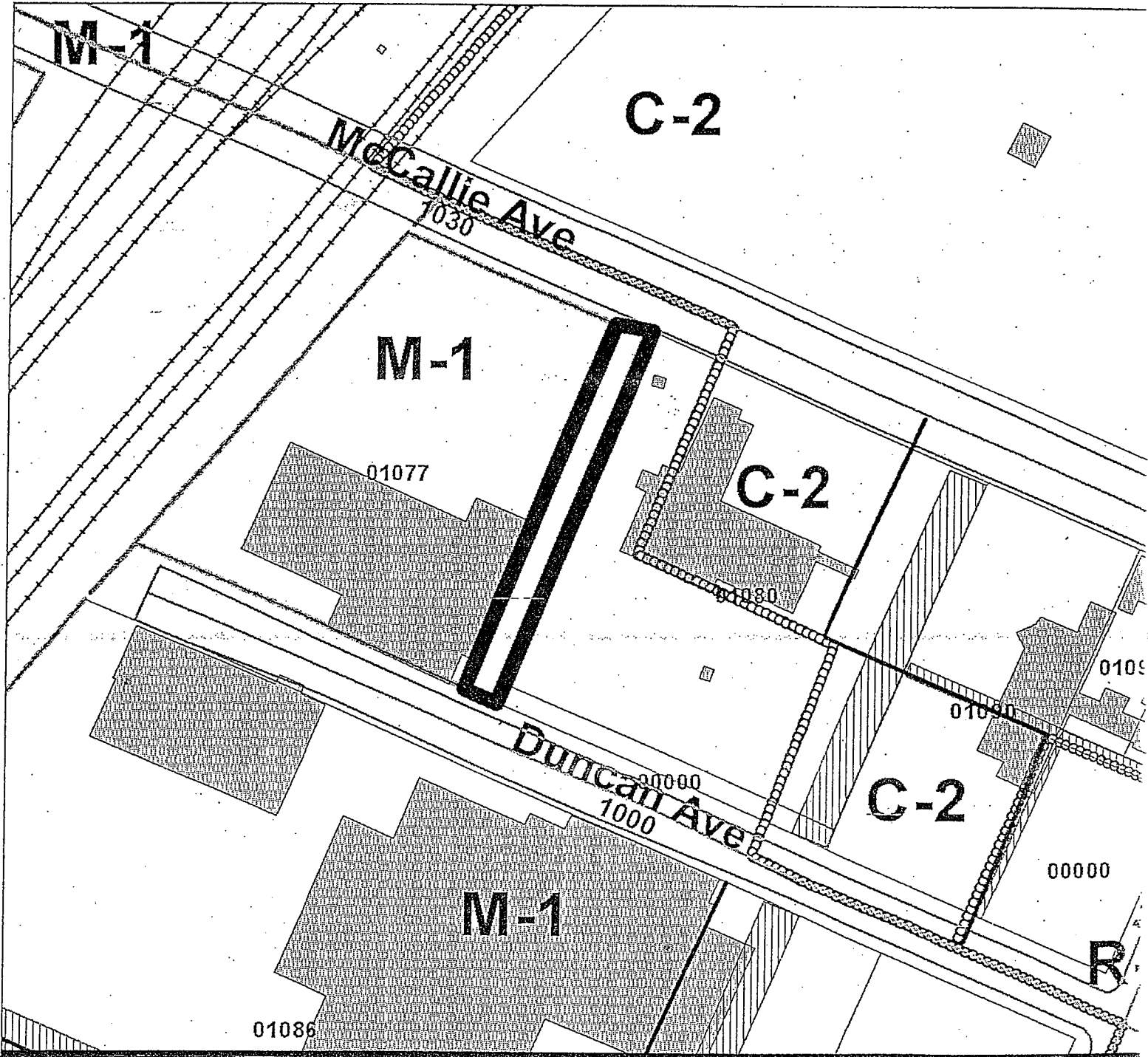
CASE NO.: 2005-0152

PC MEETING DATE: 9/12/2005

MR ABANDON STREET R-O-W



1 in. = 100.0 feet



PLANNING COMMISSION RECOMMENDATION FOR CASE NO. 2005-152: Approve, subject to approval of City Engineer and all public utilities.

M-1